















# Howells Pond, Hartland 14.3 Acres

Invasive Aquatic Plant Program  
 Surveyed August 12, 2005  
 by Roslyn Selsky and  
 Greg Bugbee

To view locations of individual  
 plant species or other features,  
 click on "Layers" tab to left and "+"  
 next to "Features." Turn features on  
 or off by clicking the "eye" icons.

### Legend

-  Water Sample Site
-  Transect Point
-  Plant Collection Site
-  Bathymetry
-  *Myriophyllum humile*
-  *Nuphar variegata*
-  *Pontederia cordata*
-  *Potamogeton bicipulatus*
-  *Potamogeton pulcher*
-  *Sparganium* sp.
-  *Najas guadalupensis*
-  *Potamogeton epihydrus*
-  *Brasenia schreberi*
-  *Utricularia vulgaris*

